SHEET NO. 1

PLAN Nº 1016

FOR THE IMPROVEMENT OF

GENEVIEVE STREET

BETWEEN

27TH STREET AND 29TH STREET

MOUNTAIN VIEW AVENUE

BETWEEN

27TH STREET AND 29TH STREET

28TH STREET

BETWEEN

SIERRA WAY AND MOUNTAIN VIEW AVENUE

CITY OF SAN BERNARDINO CALIFORNIA

July-1929

A.H. Lowe
City Engineer

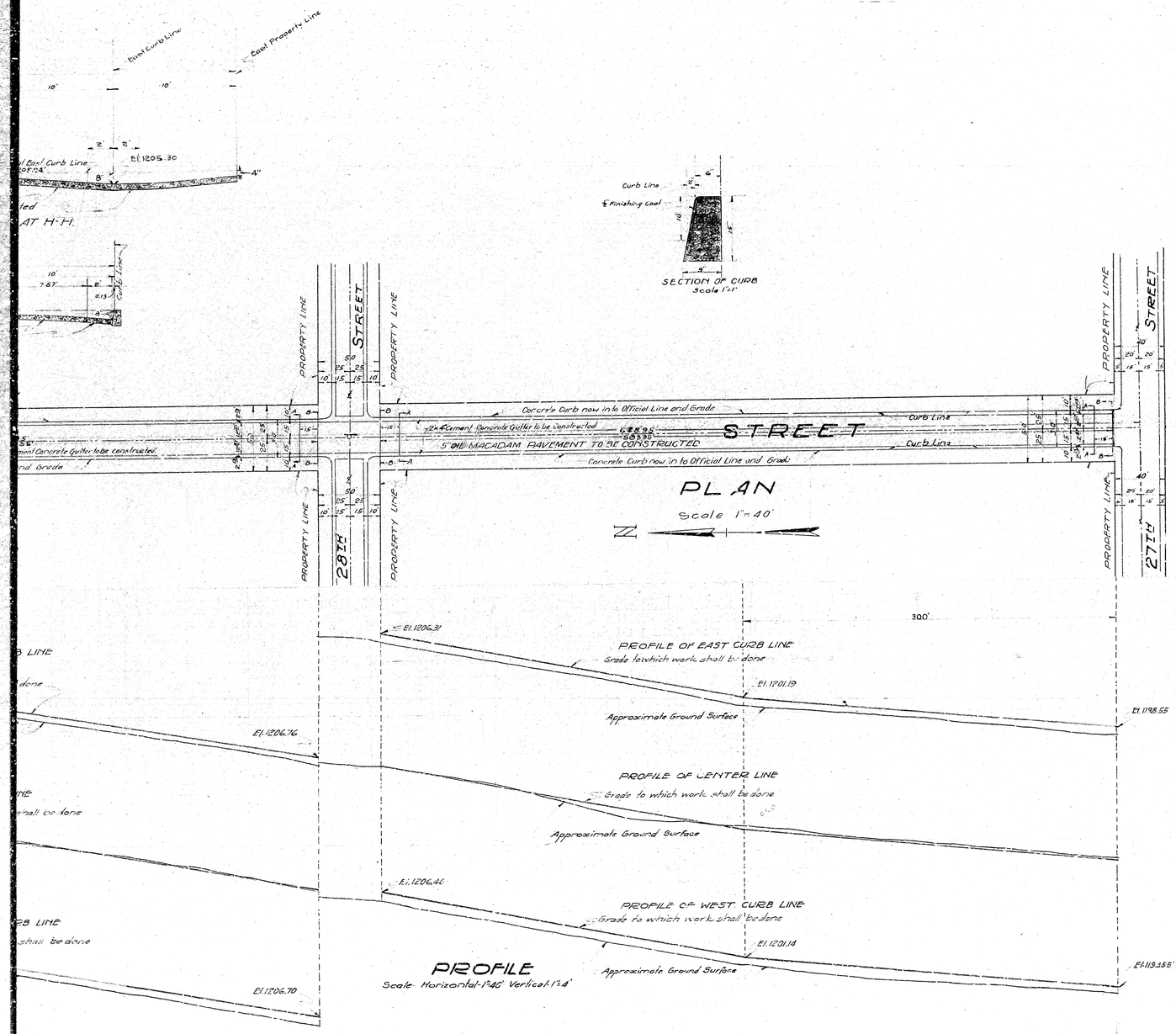

FILED
JULY 15, 1929
A.H. Lowe
City Engineer

LEGEND

'or in. means inch or inches
'or ft. means foot or feet
El. means Elevation
℄ means Center Line
Nº means Number
5" Oil Macadam Pavement to be constructed shown on Plan thus ▭ in Section thus
Cement Concrete Curb to be constructed shown on Plan thus ▬ in Section thus
2"x4" Cement Concrete Gutters to be constructed shown on Plan thus ▭ in Section thus

TITLE TO STREETS

Title to Genevieve Street by the City of San Bernardino is by Dedication by Thompson Bros. Subdivision Unit No. 6 as Recorded in Book 29 of Maps Page 69.
Title to 28TH Street is by Dedication of the Arrowhead Tract as Recorded in Book 11 of Maps Page 37.
Mountain View Avenue is by Deed, Recorded in Book 877 Page 441 of Deeds, Records of San Bernardino County, Calif.

GRADE ORDINANCE

Grade of Genevieve Street established 3/1-1926-Ordinance Nº 1290
Mountain View Avenue established 4/23-1924-Ordinance Nº 1049
28TH Street established by Resolution Nº 59-Dated Nov. 14-1928

PROFILE LEGEND

Black Line Shows Approximate Ground Surface
Red Line Shows Grade to which work shall be done

Note:
All elevations shown in Red ink are in feet and are above a plane which is 1015.28 ft. below the City Bench Mark, as established by Ordinance Nº 983 of the City of San Bernardino, California.

Plan Adopted - July 22. 1929.

Sht. # 1 of 4 Sheets.

SHEET NO. 1

PLAN Nº 1016

FOR THE IMPROVEMENT OF

GENEVIEVE STREET

BETWEEN

27TH STREET AND 29TH STREET

MOUNTAIN VIEW AVENUE

BETWEEN

27TH STREET AND 29TH STREET

28TH STREET

BETWEEN

SIERRA WAY AND MOUNTAIN VIEW AVENUE

CITY OF SAN BERNARDINO CALIFORNIA

July-1929

A.H. Lowe
City Engineer

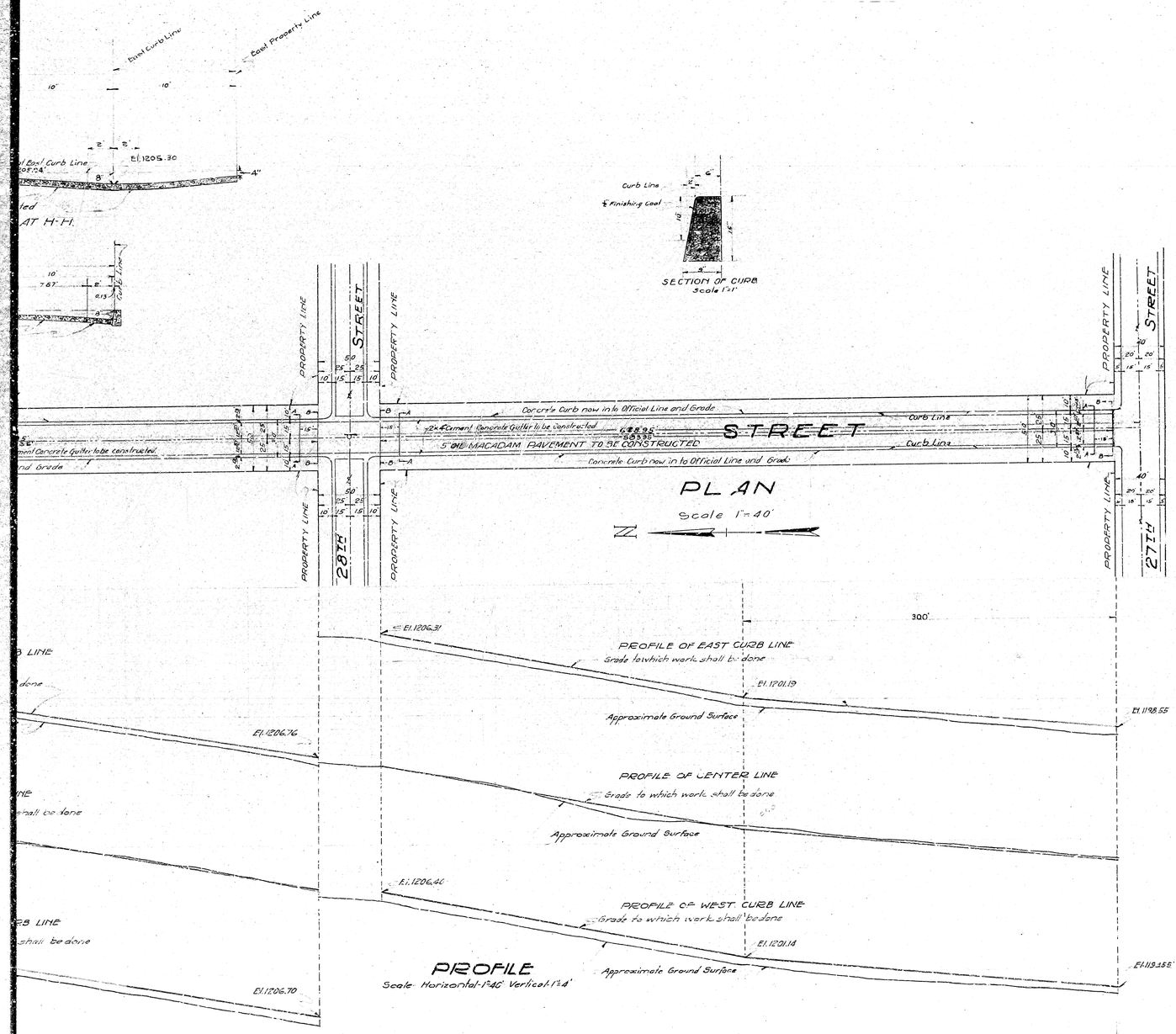

FILED
JULY 15, 1929
A.H. Lowe
City Engineer

LEGEND

'or in. means inch or inches
'or ft. means foot or feet
El. means Elevation
℄ means Center Line
Nº means Number
5" Oil Macadam Pavement to be constructed shown on Plan thus ▭ in Section thus
Cement Concrete Curb to be constructed shown on Plan thus ▬ in Section thus
2"x4" Cement Concrete Gutters to be constructed shown on Plan thus ▭ in Section thus

TITLE TO STREETS

Title to Genevieve Street by the City of San Bernardino is by Dedication by Thompson Bros. Subdivision Unit No. 6 as Recorded in Book 29 of Maps Page 69.
Title to 28TH Street is by Dedication of the Arrowhead Tract as Recorded in Book 11 of Maps Page 37.
Mountain View Avenue is by Deed, Recorded in Book 877 Page 441 of Deeds, Records of San Bernardino County, Calif.

GRADE ORDINANCE

Grade of Genevieve Street established 3/1-1926-Ordinance Nº 1290
Mountain View Avenue established 4/23-1924-Ordinance Nº 1049
28TH Street established by Resolution Nº 59-Dated Nov. 14-1928

PROFILE LEGEND

Black Line Shows Approximate Ground Surface
Red Line Shows Grade to which work shall be done

Note:
All elevations shown in Red ink are in feet and are above a plane which is 1015.28 ft. below the City Bench Mark, as established by Ordinance Nº 983 of the City of San Bernardino, California.

Plan Adopted - July 22. 1929.

Sht. # 1 of 4 Sheets.

SHEET NO. 1

PLAN Nº 1016

FOR THE IMPROVEMENT OF

GENEVIEVE STREET

BETWEEN

27TH STREET AND 29TH STREET

MOUNTAIN VIEW AVENUE

BETWEEN

27TH STREET AND 29TH STREET

28TH STREET

BETWEEN

SIERRA WAY AND MOUNTAIN VIEW AVENUE

CITY OF SAN BERNARDINO CALIFORNIA

July-1929

A.H. Lowe
City Engineer

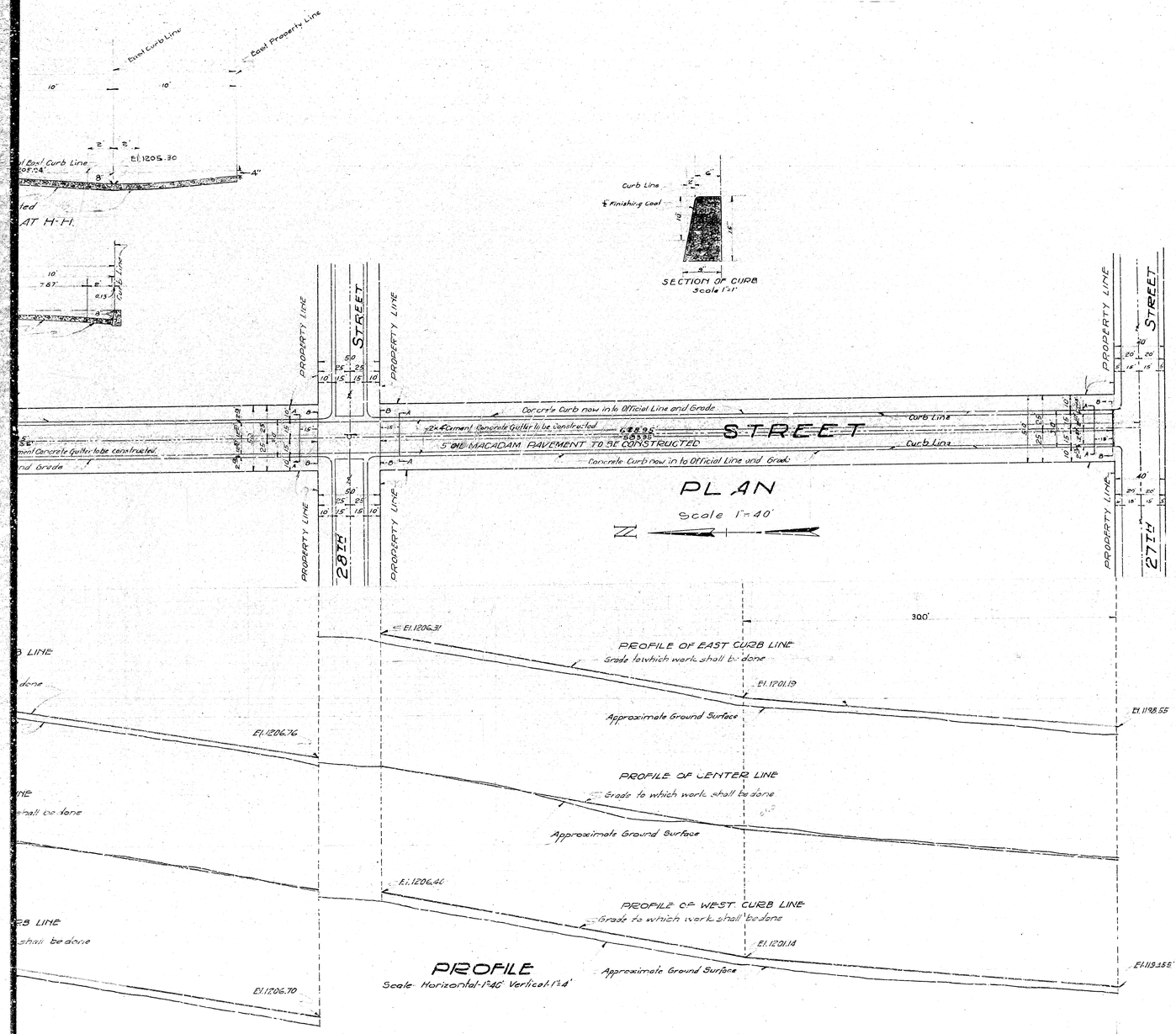

FILED
JULY 15, 1929
A.H. Lowe
City Engineer

LEGEND

'or in. means inch or inches
'or ft. means foot or feet
El. means Elevation
℄ means Center Line
Nº means Number
5" Oil Macadam Pavement to be constructed shown on Plan thus ▭ in Section thus
Cement Concrete Curb to be constructed shown on Plan thus ▬ in Section thus
2"x4" Cement Concrete Gutters to be constructed shown on Plan thus ▭ in Section thus

TITLE TO STREETS

Title to Genevieve Street by the City of San Bernardino is by Dedication by Thompson Bros. Subdivision Unit No. 6 as Recorded in Book 29 of Maps Page 69.
Title to 28TH Street is by Dedication of the Arrowhead Tract as Recorded in Book 11 of Maps Page 37.
Mountain View Avenue is by Deed, Recorded in Book 877 Page 441 of Deeds, Records of San Bernardino County, Calif.

GRADE ORDINANCE

Grade of Genevieve Street established 3/1-1926-Ordinance Nº 1290
Mountain View Avenue established 4/23-1924-Ordinance Nº 1049
28TH Street established by Resolution Nº 59-Dated Nov. 14-1928

PROFILE LEGEND

Black Line Shows Approximate Ground Surface
Red Line Shows Grade to which work shall be done

Note:
All elevations shown in Red ink are in feet and are above a plane which is 1015.28 ft. below the City Bench Mark, as established by Ordinance Nº 983 of the City of San Bernardino, California.

Plan Adopted - July 22. 1929.

Sht. # 1 of 4 Sheets.

SHEET NO. 1

PLAN Nº 1016

FOR THE IMPROVEMENT OF

GENEVIEVE STREET

BETWEEN

27TH STREET AND 29TH STREET

MOUNTAIN VIEW AVENUE

BETWEEN

27TH STREET AND 29TH STREET

28TH STREET

BETWEEN

SIERRA WAY AND MOUNTAIN VIEW AVENUE

CITY OF SAN BERNARDINO CALIFORNIA

July-1929

A.H. Lowe
City Engineer

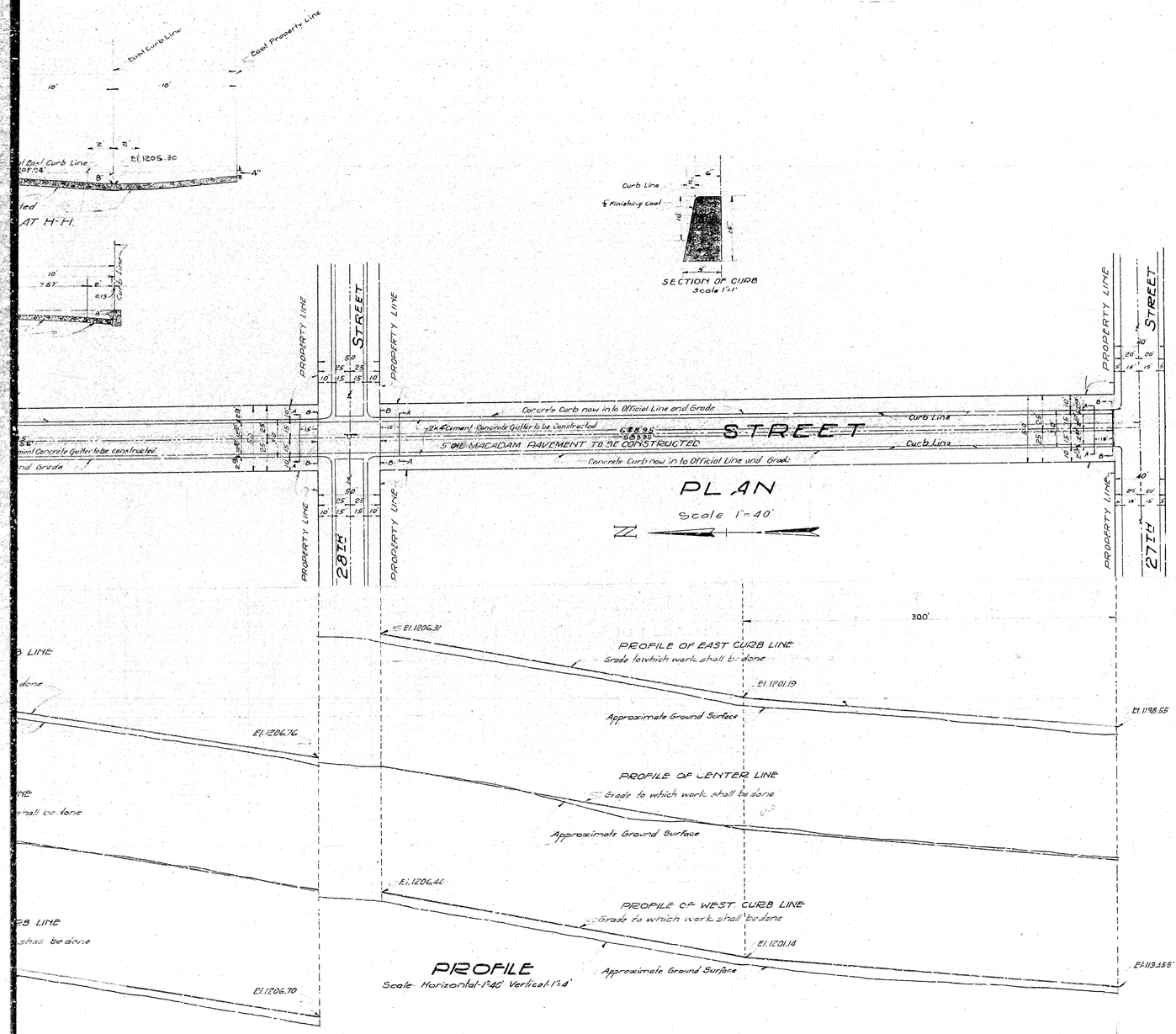

FILED
JULY 15, 1929
A.H. Lowe
City Engineer

LEGEND

'or in. means inch or inches
'or ft. means foot or feet
El. means Elevation
℄ means Center Line
Nº means Number
5" Oil Macadam Pavement to be constructed shown on Plan thus ▭ in Section thus
Cement Concrete Curb to be constructed shown on Plan thus ▬ in Section thus
2"x4" Cement Concrete Gutters to be constructed shown on Plan thus ▭ in Section thus

TITLE TO STREETS

Title to Genevieve Street by the City of San Bernardino is by Dedication by Thompson Bros. Subdivision Unit No. 6 as Recorded in Book 29 of Maps Page 69.
Title to 28TH Street is by Dedication of the Arrowhead Tract as Recorded in Book 11 of Maps Page 37.
Mountain View Avenue is by Deed, Recorded in Book 877 Page 441 of Deeds, Records of San Bernardino County, Calif.

GRADE ORDINANCE

Grade of Genevieve Street established 3/1-1926-Ordinance Nº 1290
Mountain View Avenue established 4/23-1924-Ordinance Nº 1049
28TH Street established by Resolution Nº 59-Dated Nov. 14-1928

PROFILE LEGEND

Black Line Shows Approximate Ground Surface
Red Line Shows Grade to which work shall be done

Note:
All elevations shown in Red ink are in feet and are above a plane which is 1015.28 ft. below the City Bench Mark, as established by Ordinance Nº 983 of the City of San Bernardino, California.

Plan Adopted - July 22. 1929.

Sht. # 1 of 4 Sheets.